



Keystone Youth Football & Cheerleading League

## 2018 DIRECTIONS TO FIELDS

### Fairfield

#### Fairfield High School

#### 4840 Fairfield Road

##### Directions to Fairfield High School Stadium

**From Gettysburg:** From the square proceed South 1 block on Baltimore Street. At the first traffic light, turn right on to Middle Street. Follow Rt. 116 West (Middle Street) out of town for 8 miles. On your right you will see Mountain View Golf Course. Proceed through town. You will find the school campus on your left.

**From Emmitsburg, MD:** Follow Rt. 140 West out of town. This road changes to PA Rt. 16 when you cross the state border. Follow Rt.16 for 1.6 miles until you come to Rt. 116 (next to a PNC bank). Turn right on Rt. 116 and follow it past Ski Liberty into Fairfield. You will find the school campus on your right.

**From Greencastle/Waynesboro:** Follow Rt. 16 East 12 miles past Waynesboro to Rt. 116 (next to PNC bank) turn left on Rt. 116 and follow it past Ski Liberty into Fairfield. You will find the school campus on your right.

**From Chambersburg:** Follow Rt. 30 East for approximately 15 miles from Rt. 81. Turn right at Adams County National Bank (on right) on to High Street. Follow High St. for .6 miles: turn left on old Rt. 30 the turn right after 1/10th of a mile on to Orrtanna Rd. Follow Orrtanna Rd. to a turkey foot stop sign. Turn left and continue on Orrtanna Rd/ Carrolls Tract Rd. approximately 6 miles Fairfield. At the stop sign (Getty gas station on your left) turn right and proceed through town. You will find the school campus on your left.

**From Harrisburg:** Follow Rt. 15 South to York Street (Rt. 30) exit for Gettysburg. Turn right at end of exit ramp towards Gettysburg. Follow Rt. 30 West to downtown Gettysburg. When you come to the traffic circle in Gettysburg go 3/4 of the way around exit on to Baltimore St. At the first traffic light, turn right on to Middle Street. Follow Rt. 116 West (Middle Street) out of town for 8 miles. On your right you will see Mountain View Golf Course. Proceed through town. You will find the school campus on your left.

## **Fayetteville**

### **Fayetteville Athletic Park**

#### **101 West Main Street**

**From 81S:** Get off at exit 16. Turn right onto Rt.30E and go approx. 7 miles. Turn left just after Lincoln Lanes Bowling alley onto Main St in Fayetteville. Proceed east till you see the Fayetteville Fire Hall on your left. Turn left and the field is located just behind the fire hall.

**From 81N:** Get off at exit 16. Turn left onto Rt.30E and go approx. 7 miles. Turn left just after Lincoln Lanes Bowling alley onto Main St in Fayetteville. Proceed east till you see the Fayetteville Fire Hall on your left. Turn left and the field is located just behind the fire hall.

**From Gettysburg:** Follow Rt.30 west till you come to the red light at Rite Aid in Fayetteville. Turn right on Coldspring Rd and follow to stop sign. At stop sign turn left onto Main St. and proceed till you see the Fayetteville Fire Hall on your right. Turn right beside the fire hall and the field is located just behind the fire hall.

**From all key points west of Interstate 81:** Follow Rt.30 traveling east until you see Lincoln Lanes Bowling alley on your left in Fayetteville. Turn left just after Lincoln lanes Bowling alley onto Main St. Proceed east till you see the Fayetteville Fire Hall on your left. Turn left and the field is located just behind the fire hall.

## **Gettysburg**

### **Gettysburg Rec Park**

#### **545 Long Lane**

**From Chambersburg, Fayetteville, Greencastle, Mercersburg, Quincy and Scotland:** Take Route 30 East to second red light at the Buford Ave/Chambersburg St/West St intersection and turn right onto West St. At first red light at West St/W Middle St intersection go straight. At Stop Sign at West St/High St intersection go straight. At Stop Sign at West St/Long Lane/Breckenridge St/Franklin St intersection turn right. Gettysburg Rec Park will be on your right. Turn right into the THIRD parking lot entrance. Football field is beyond the baseball fields and down the hill.

**From Fairfield:** Take Route 116 East to second red light at West Middle St/West St intersection and turn right. At Stop Sign at West St/High St intersection go straight. At Stop Sign at West St/Long Lane/Breckenridge St/Franklin St intersection turn right. Gettysburg Rec Park will be on your right. Turn right into the THIRD parking lot entrance. Football field is beyond the baseball fields and down the hill.

**From Carlisle:** Take 15 South to 30 West exit. Stay on 30 West to the square in Gettysburg. Go half way around square onto Chambersburg St (still Route 30 West). At second Red Light turn left onto West St. At first red light at West St/W Middle St intersection go straight. At Stop Sign at West St/High St intersection go straight. At Stop Sign at West St/Long Lane/Breckenridge St/Franklin St intersection turn right.

Gettysburg Rec Park will be on your right. Turn right into the THIRD parking lot entrance. Football field is beyond the baseball fields and down the hill.

## **Greencastle Blue/Gold**

### **Kaley Field at Greencastle High School**

#### **300 South Ridge Avenue**

**From I-81 South:** Take Exit #5. Turn right onto Route 16 West at the light at the end of the ramp. Turn left at the Besore Library onto Ridge Avenue. The High School will be to your left at the second stop sign on Ridge Avenue. The football field is behind the school. The entrance is a left hand turn just beyond the stop sign.

**From I-81 North:** Take Exit #5. Turn left onto Route 16 West at the light at the end of the ramp. Turn left at the Besore Library onto Ridge Avenue. The High School will be to your left at the second stop sign on Ridge Avenue. The football field is behind the school. The entrance is a left hand turn just beyond the stop sign.

**From Route 11 South:** Turn left onto Route 16 East. Travel East on Route 16 through the square and through one traffic signal. Turn right at the Besore Library onto Ridge Avenue. The High School will be to your left at the second stop sign on Ridge Avenue. The football field is behind the school. The entrance is a left hand turn just beyond the stop sign.

**From Route 11 North:** Turn right onto Route 16 East. Travel East on Route 16 through the square and through once traffic signal. Turn right at the Besore Library onto Ridge Avenue. The High School will be to your left at the second stop sign on Ridge Avenue. The football field is behind the school. The entrance is a left hand turn just beyond the stop sign.

**Route 16 traveling West (from the Waynesboro area):** Turn left at the Besore Library onto Ridge Avenue. The High School will be to your left at the second stop sign on Ridge Avenue. The football field is behind the school. The entrance is a left hand turn just beyond the stop sign.

**Route 16 traveling East (from the Mercersburg area):** Turn right at the Besore Library onto Ridge Avenue. The High School will be to your left at the second stop sign on Ridge Avenue. The football field is behind the school. The entrance is a left hand turn just beyond the stop sign.

**N. Hagerstown Jr Hubs  
N. Hagerstown H.S.  
1200 Pennsylvania Avenue  
Hagerstown, MD**

From Chambersburg

1. Start out going **west** on **Lincoln Way E / US-30**  
W toward **Central Ave.**[Map](#)

**0.09 Mi**  
*0.09 Mi*  
*Total*

		2. Take the 2nd <b>left</b> onto <b>S Main St / US-11 S.</b> <a href="#">Map</a> <i>S Main St is just past S Central Ave</i> <i>M&amp;T Bank is on the corner</i> <i>If you are on Lincoln Way W and reach Black Ave you've gone a little too far</i>	<b>0.1 Mi</b> <i>0.2 Mi</i> <i>Total</i>
		3. Take the 1st <b>left</b> onto <b>E Queen St / US-30 E.</b> Continue to follow <b>US-30 E.</b> <a href="#">Map</a> <i>US-30 E is just past W Burkhart Ave</i> <i>Molly's Restaurant and Carry Out is on the corner</i> <i>If you reach W Ludwig Ave you've gone a little too far</i>	<b>1.4 Mi</b> <i>1.6 Mi</i> <i>Total</i>
		4. Merge onto <b>I-81 S</b> (Crossing into <b>Maryland</b> ). <a href="#">Map</a>	<b>18.0 Mi</b> <i>19.6 Mi</i> <i>Total</i>
		5. Take the <b>Maugans Ave</b> exit, <b>EXIT 9.</b> <a href="#">Map</a>	<b>0.1 Mi</b> <i>19.7 Mi</i> <i>Total</i>
		6. Keep <b>left</b> to take the ramp toward <b>US-11.</b> <a href="#">Map</a>	<b>0.02 Mi</b> <i>19.7 Mi</i> <i>Total</i>
		7. Turn <b>left</b> onto <b>Maugans Ave.</b> <a href="#">Map</a>	<b>0.8 Mi</b> <i>20.5 Mi</i> <i>Total</i>
		8. Turn <b>right</b> onto <b>Pennsylvania Ave / US-11 S.</b> <a href="#">Map</a> <i>Pennsylvania Ave is just past Spriggs Rd</i> <i>If you are on Longmeadow Rd and reach N Village you've gone a little too far</i>	<b>1.9 Mi</b> <i>22.4 Mi</i> <i>Total</i>
		9. Turn <b>slight right</b> onto <b>Burhans Blvd / US-11 S.</b> <a href="#">Map</a> <i>Burhans Blvd is just past W Irvin Ave</i>	<b>0.03 Mi</b> <i>22.4 Mi</i> <i>Total</i>
		10. Take the 1st <b>left</b> onto <b>W Hillcrest Rd.</b> <a href="#">Map</a> <i>If you reach Park Ln you've gone about 0.1 miles too far</i>	<b>0.02 Mi</b> <i>22.4 Mi</i> <i>Total</i>



11. Take the 1st **left** onto **Pennsylvania Ave.**[Map](#)

*If you reach Saint Claire  
St you've gone a little too far*

**0.2 Mi**  
22.7 Mi  
*Total*



12. **1200 PENNSYLVANIA AVE** is on the **right.**[Map](#)

*Your destination is 0.1 miles  
past W Irvin Ave  
If you reach Beechwood  
Dr you've gone about 0.1 miles too far*

### From Gettysburg:

1. Start out going **south** on **S Washington St** toward **W Zerfing Aly.**[Map](#)

**0.08 Mi**  
0.08 Mi  
*Total*



2. Take the 2nd **right** onto **W Middle St / PA-116.** Continue to follow **PA-116.**[Map](#)

*PA-116 is just past W  
Zerfing Aly  
United States Postal  
Service is on the corner  
If you reach Legion  
Aly you've gone a little too far*

**8.6 Mi**  
8.7 Mi  
*Total*



3. Turn **slight left** onto **Fairfield Rd / PA-116.**[Map](#)

*Fairfield Rd is 0.1 miles  
past Beechwood Dr  
If you are on Iron  
Springs Rd and reach Fairfield  
Station Rd you've gone about 1.0  
mile too far*

**0.5 Mi**  
9.2 Mi  
*Total*



4. Stay **straight** to go onto **Jacks Mountain Rd / SR 3021.**[Map](#)

**2.8 Mi**  
12.0 Mi  
*Total*



5. Turn **slight right** onto **Waynesboro Pike / PA-16.** Continue to follow **PA-16.**[Map](#)

*PA-16 is just past Old  
Waynesboro Rd*

**7.4 Mi**  
19.4 Mi  
*Total*



6. Turn **left** onto **Midvale Rd** (Crossing into **Maryland).**[Map](#)









*Midvale Rd is 0.3 miles  
past Washington Township Blvd  
7-Eleven is on the corner  
If you reach Old Forge  
Rd you've gone about 0.1 miles  
too far*

**1.4 Mi**  
20.9 Mi  
*Total*



7. **Midvale Rd** becomes **Ringgold Pike / MD-418.**[Map](#)

**4.6 Mi**  
25.5 Mi  
*Total*

		8. Turn <b>left</b> onto <b>Leitersburg Pike / MD-60</b> . <a href="#">Map</a>	<b>5.3 Mi</b> 30.8 Mi Total
		9. Turn <b>right</b> onto <b>Northern Ave</b> . <a href="#">Map</a> <i>Northern Ave is 0.3 miles past Meadow View Dr If you are on Potomac Ave and reach Moller Pkwy you've gone a little too far</i>	<b>0.2 Mi</b> 30.9 Mi Total
		10. Turn <b>left</b> onto <b>Oak Hill Ave</b> . <a href="#">Map</a> <i>Oak Hill Ave is just past Hamilton Blvd If you reach The Ter you've gone a little too far</i>	<b>0.8 Mi</b> 31.8 Mi Total
		11. Turn <b>right</b> onto <b>Prospect Ave</b> . <a href="#">Map</a> <i>Prospect Ave is 0.1 miles past Park Ln If you reach Maple Ave you've gone a little too far</i>	<b>0.3 Mi</b> 32.1 Mi Total
		12. Turn <b>right</b> onto <b>Pennsylvania Ave</b> . <a href="#">Map</a> <i>Pizza Hut is on the left</i>	<b>0.5 Mi</b> 32.6 Mi Total
		13. <b>1200 PENNSYLVANIA AVE</b> is on the <b>right</b> . <a href="#">Map</a> <i>Your destination is 0.1 miles past W Irvin Ave If you reach Beechwood Dr you've gone about 0.1 miles too far</i>	
		 <b>1200 Pennsylvania Ave, Hagerstown, MD 21742</b>	

## Hamilton

### South Hamilton Baseball Field

#### 868 Warm Spring Road

From I-81 take Rt 30 West through Chambersburg approximately 3.5 miles to Warm Spring Rd (Rt 995). Turn left (**south**) onto Warm Spring Rd (Rt 995) and travel approximately 1.5 miles. There is a blue water tower on the left – turn left immediately after the water tower into the field – same as South Hamilton baseball.

**Mercersburg**  
**American Legion Field**  
**4775 Williamson Road, Greencastle**

Directions from I-81 take Exit 5: Take US Route 16 West for 1 mile. Turn right onto US 11 North. Continue .2 miles. Turn left onto Williamson Avenue between Sunnyway Diner and Rite Aid. Continue approximately 3.6 miles to the 3-way stop sign. Turn right and continue approximately 1.2 miles to the American Legion Complex on the right.

**Quincy**  
**Quincy Community Center, PA 997**

**From CHAMBERSBURG** – Travel south on Route 316 to the Hess-Benedict Road, turn left and come across to Route 997, Anthony Highway, turn left onto Route 997, at the Quincy Community Center sign turn right into the driveway.

**From CUMBERLAND VALLEY** – Travel south on Interstate 81 to the Fayetteville exit and turn left onto Route 30 East. Travel on Route 30 E to Mont Alto Road. Turn right at the stoplight by the Sunoco station. Continue down Mont Alto Road to the Mont Alto Square. Turn right at the square and continue south on Route 997, Anthony Highway, until you come to the Quincy Community Center sign on the left, turn left into the driveway.

**From FAIRFIELD** – Travel to Route 16 at Zora, turn right and continue on through Blue Ridge Summit to Waynesboro. Turn right at the square of Waynesboro onto Route 997, Anthony Highway. Continue on Route 997 until you see the Quincy Community Center sign on the right. Turn right into the driveway.

**From FAYETTEVILLE** – Travel east on Route 30 to Mont Alto Road. Turn right at the stoplight by the Sunoco station. Travel down Mont Alto Road to the Mont Alto Square. Turn right at the square and continue south on Route 997, Anthony Highway, until you come to the Quincy Community Center sign on the left, turn left into the driveway.

**From GETTYSBURG** – Travel west on Route 30 to stoplight at Route 997. Turn left and continue south through Pond Bank and Mont Alto to the Quincy Community Center sign on the left, turn left into the driveway.

**From GREENCASTLE** – Travel east on Buchanan Trail East to Waynesboro. When you come to the 3<sup>rd</sup> stoplight, the square, turn left onto Route 997, Anthony Highway. Continue on Route 997 until you see the Quincy Community Center sign on the right. Turn right into the driveway.

**From GREENVILLAGE** – Travel down Black Gap Road, past the Chambersburg Mall, over to Route 30. At the stoplight turn right and then turn left (approx. 100 ft) at the first stoplight, Route 997, travel through Pond Bank and Mont Alto to the Quincy Community Center sign on the left, turn left into the driveway.

**From MERCERSBURG** – Travel east on Buchanan Trail East through Greencastle to Waynesboro. When you come to the 3<sup>rd</sup> stoplight, the square, turn left onto Route 997,

Anthony Highway. Continue on Route 997 until you see the Quincy Community Center sign on the right. Turn right into the driveway.

**From SCOTLAND** – Travel down Black Gap Road, past the Chambersburg Mall, over to Route 30. At the stoplight turn right and then turn left (approx. 100 ft) at the first light, Route 997, Anthony Highway. Continue on Route 997 through Pond Bank and Mont Alto to the Quincy Community Center sign on the left. Turn left into the driveway.

**From Hamilton** – Travel east on Route 30 to Chambersburg. Proceed through Chambersburg to Mont Alto Road. Turn right at the stoplight by the Sunoco station. Continue down Mont Alto Road to the Mont Alto Square. Turn right at the square and continue south on Route 997, Anthony Highway, until you come to the Quincy Community Center sign on the left, turn left into the driveway.

**From WAYNESBORO** – Follow Route 997, Anthony Highway, out of Waynesboro towards Mont Alto until you see the Quincy Community Center sign on the right. Turn right into the driveway.

**Scotland Broncos  
Faust Junior High School  
1957 Scotland Avenue**

Take Rt. 30 west, turn right onto Rt. 997 just past Caledonia, stay on rt.997, you will go past the Chambersburg Mall, McDonalds, over Rt 81, you will see a M&T Bank on your left, here you want to bear to the left. You will be on Main St of Scotland, go past the elementary school, you will see an old gas station as you come down the street, here you want to turn left, you will go past SSVC (on right) keep on this road, this is Scotland Rd. Take this road for about 5 miles or so through apple orchard, you will be heading towards Chambersburg. Do Not make any turns off this road, brings you right to the school. You will see Menno Haven Ret. Home on right, Faust is just past that on the right also.

Parking is available only on left side of school. Please bring lawn chairs too, bleachers only on one side of the field.

From Rt 81: Take Exit 17 onto Walker Road.towards Chambersburg. After 900 ft, turn right onto Walker Rd. Then turn left onto Kohler Road. In 1.3 miles turn right onto Scotland Ave. In 900 ft, turn left onto Faust Jr High School.